

















# Major clashes and areas of control, Upper Nile state, February 2016

-  Nominal state boundary according to the 2 October 2015 decree\*
-  Nominal state capital
-  Major clashes November 2015–February 2015
-  County/town under SPLA control
-  County under SPLA-IO control
-  County under Agwelek and TFNF control
-  Refugee camp
-  Oil field and pipeline
-  Nominal international border\*
-  International boundary
-  State boundary
-  County boundary
-  State capital
-  County administrative centre
-  Other town/village
-  Selected road or track
- \* The final location of this border is contested
- All boundaries are an indication only

