
















Major clashes and areas of control, Upper Nile state, April 2015

-  Major clashes January–March 2015
 -  County/town under SPLA control, April 2015
 -  County under SPLA-IO control, April 2015
 -  Contested county, April 2015
 -  Presence of ethnic militia within the county
 -  Refugee camp
 -  Oil field and pipeline
 -  Nominal international border*
 -  International boundary
 -  State boundary
 -  County boundary
 -  State capital
 -  County administrative centre
 -  Other town/village
 -  Selected road or track
 - * The final location of this border is contested
- All boundaries are an indication only

